

From: THE PRIVATE SECRETARY

for CF prep.



HOME OFFICE
QUEEN ANNE'S GATE
LONDON SW1H 9AT

20 February 1986

Dear Mark,

W
22/2

The Home Secretary has received from the Parliamentary Boundary Commissions for England and Wales notices dated 17 February, stating their intention to commence interim reviews of 42 and 21 parliamentary constituencies respectively.

The reviews are primarily intended to realign the parliamentary boundaries with altered local government boundaries, although the Commissions may recommend more radical changes if they consider such changes necessary. For example, to reduce the disparity of electorates between the constituencies concerned.

The Home Secretary proposes to announce the receipt of the Commissions' notices by way of a Parliamentary Question for Written Answer on 24 February.

... I enclose a copy of the Draft Question and Answer. I am also sending a copy to the Private Secretaries to the Speaker of the House of Commons, the Lord President and the Secretary of State for Wales.

Yours

Clare

MS CLARE PELHAM

Mark Addison, Esq

: To ask the Secretary of State for the Home Department, whether the Boundary Commissions for England and Wales intend to conduct any interim reviews of parliamentary constituencies; and if he will make a statement.

DRAFT REPLY

The Commissions have informed me that they intend to conduct interim reviews of 63 parliamentary constituencies under the powers provided in section 2(3) of the House of Commons (Redistribution of Seats) Act 1949. The counties and constituencies concerned are as follows:

ENGLAND

COUNTIES AND CONSTITUENCIES

Bedfordshire

Luton South BC

Mid Bedfordshire CC

North Luton CC

South West Bedfordshire CC

Berkshire

Reading West CC

Wokingham CC

Lincolnshire

Gainsborough and Horncastle CC

Grantham CC

Oxfordshire

Banbury CC

Oxford West and Abingdon CC

Wantage CC

Witney CC

Cheshire

Halton CC

Warrington South BC

Cleveland

Stockton North BC

Cumbria

Barrow and Furness CC

Westmorland and Lonsdale CC

Durham

Bishop Auckland CC

City of Durham CC

Easington CC

North Durham CC

Sedgefield CC

Hertfordshire

Hertford and Stortford CC

South West Hertfordshire CC

Stevenage CC

Welwyn Hatfield CC

West Hertfordshire CC

Surrey

Esher BC

Guildford CC

Mole Valley CC

North West Surrey CC

South West Surrey CC

Woking CC

West Sussex

Arundel CC

Chichester CC

Crawley BC

Horsham CC

Mid Sussex CC

Shoreham CC

Worthing BC

Wiltshire

Salisbury CC

Westbury CC

WALES
COUNTIES AND CONSTITUENCIES

Dyfed

Carmarthen CC
Ceredigion and Pembroke North CC
Llanelli CC
Pembroke CC

Gwent

Blaenau Gwent CC
Monmouth CC
Newport East CC
Newport West CC
Torfaen CC

Mid Glamorgan


Bridgend CC
Caerphilly CC
Merthyr Tydfil and Rhymney CC
Ogmore CC
Pontypridd CC
Rhondda CC

Powys

Brecon and Radnor CC

West Glamorgan

Aberavon CC
Gower CC
Neath CC
Swansea East BC
Swansea West BC



CG/BG



PRIVY COUNCIL OFFICE
WHITEHALL, LONDON SW1A 2AT

18 February 1986

W 19/2

Dear Douglas

**REPORT ON PARLIAMENTARY BOUNDARY COMMISSION FOR ENGLAND'S
1985 INTERIM REVIEW OF PARLIAMENTARY CONSTITUENCIES**

You wrote to me on 28 January with your proposals for handling this Boundary Commission Report.

In your letter you propose to lay the Report and a single draft Order in Council on 20 February. No member of the Committee has objected to this proposal and you may take it that you have H Committee agreement to proceed accordingly.

I am sending a copy of this letter to the Prime Minister, the members of H Committee, and Sir Robert Armstrong.

*John
L.M.H.*

The Rt Hon Douglas Hurd MP



QUEEN ANNE'S GATE LONDON SW1H 9AT

28 January 1986

Dear Mr. Hill,

REPORT ON PARLIAMENTARY BOUNDARY COMMISSION FOR ENGLAND'S
1985 INTERIM REVIEW OF PARLIAMENTARY CONSTITUENCIES

..... I enclose a copy of the Parliamentary Boundary Commission for
..... England's report on their 1985 interim review of 19 Parliamentary
..... constituencies. A summary of their recommendations is annexed to this
letter.

I am required by the House of Commons (Redistribution of Seats) Act 1949 to lay this report "as soon as may be" after its receipt, together with the draft of an Order in Council giving effect, with or without modifications, to the Commission's recommendations. The report is published when it is laid before Parliament. The issues to be decided are:-

- (a) whether to implement the final recommendations by a single Order in Council; and
- (b) when to lay the draft Order and arrange the ensuing debates.

The question of whether to modify the Commission's proposals does not arise. The changes involved are minimal and I have received no representations on them. The only objection made to the Commission was about the scope of their report.

Parliamentary Handling

The Government may seek to implement the final recommendations of a Parliamentary Boundary Commission either by a single Order in Council or by a number of Orders. In 1971 and 1973 the then Home Secretary laid 11 and 5 draft Orders respectively following the receipt of reports on interim reviews by the English Commission. However, the Commission's final recommendations on the completion of last year's interim review of 23 Parliamentary constituencies were implemented by one Order in November 1985. So, too, were their proposals following the completion of their second and third periodical reviews of all the Parliamentary constituencies in 1969 and 1983. I therefore recommend that we follow the most recent precedents and lay one draft Order for all 19 constituencies.

The Rt Hon Viscount Whitelaw, CH., MC.

/over...

Timing

I propose to lay the report and the draft Order on 20 February to meet the statutory duty to do so "as soon as may be". The draft Order must then be approved by both Houses of Parliament before it can be made by Her Majesty in Council. Once the Order has been made the new boundaries will not take effect until the next general election. However, I think we should arrange the necessary debates as soon as reasonably practicable and certainly more quickly than the seven months it took on last year's review.

Unless I hear to the contrary by 13 February I shall assume that colleagues are content with the proposals in this letter.

I am copying this letter to the Prime Minister and to other members of H Committee.

Yours,

Douglas.

PARLIAMENTARY BOUNDARY COMMISSION FOR ENGLAND: ANALYSIS OF RECOMMENDATIONS

Introduction

Section 2(3) of the House of Commons (Redistribution of Seats) Act 1949 enables the Parliamentary Boundary Commission for England to conduct interim reviews of one or more constituencies in its area.

Background

2. There had been a number of changes to county, district and district ward boundaries since the completion of the Commission's third periodical review in 1983. These alterations were generally quite small but had divorced the boundaries of the local government areas concerned from those of the constituencies created by the Parliamentary Constituencies (England) Order 1983. The Commission therefore embarked on a programme of interim reviews to remove as many of these anomalies as possible before the next general election. Having reviewed 23 constituencies in eleven areas in 1984, the Commission decided to review a further 19 seats in six counties in 1985.

Final Recommendations

3. The Commission's final recommendations (which are identical to their provisional recommendations) propose the minimum change in each area, namely the realignment of the constituency boundary with the altered local government boundary.

4. All of the areas affected by the recommendations contain comparatively small numbers of electors, ranging from 2 to 246. During the review, only one objection was made to constituency boundaries. This came from Sir David Price MP and concerned the boundary between the Eastleigh constituency and the Southampton, Itchen constituency, which was not included in this review. It therefore seems unlikely that there will be any pressure for modifications to the Commission's proposals before the report is laid before Parliament.

BOUNDARY COMMISSION FOR ENGLAND

REPORT

with respect to the areas comprised in the constituencies of Basingstoke; East Hampshire; Eastleigh; Fareham; Havant; North West Hampshire; Romsey and Waterside; Winchester; Bridgwater; Taunton; Falmouth and Camborne; St. Ives; South East Cornwall; Truro; Keighley; Skipton and Ripon; North East Cambridgeshire; South East Cambridgeshire; and South West Cambridgeshire.

Presented pursuant to the House of Commons (Redistribution of Seats) Act
1949 c. 66: s. 2(5)

Ordered by the House of Commons to be printed
198 .

LONDON
HER MAJESTY'S STATIONERY OFFICE
Price £

HCP

CONSTITUTION OF COMMISSION

In accordance with Part 1 of the First Schedule to the House of Commons (Redistribution of Seats) Act, 1949 as amended by paragraph 1 of the Schedule to the House of Commons (Redistribution of Seats) Act, 1958, the Commission was constituted as follows:

Ex-officio Member

The Speaker of the House of Commons, Chairman

And three other Members

The Honourable Mr. Justice Walton, Deputy Chairman appointed by the Lord Chancellor.

His Honour Judge John Newey, Q.C. (Official Referee) appointed by the Secretary of State for the Home Department.

Mr. Thomas Morris Hornby Scott, M.A., appointed by the Secretary of State for the Environment.

Assessors

The Registrar General for England and Wales

The Director General of Ordnance Survey.

Joint Secretaries

Mr. G. P. Barnes } appointed by the Secretary of State for the Home
Mr. A. N. Pickersgill } Department.

BOUNDARY COMMISSION FOR ENGLAND

ST. CATHERINES HOUSE
10 KINGSWAY
LONDON WC2B 6JP
23rd January 1986

TO THE RIGHT HONOURABLE DOUGLAS HURD, C.B.E., M.P.
Her Majesty's Secretary of State for the Home Department

Sir

1. We, the Boundary Commission for England, constituted by the House of Commons (Redistribution of Seats) Acts, 1949 and 1958 and charged with keeping under review the distribution of seats at parliamentary elections in England, submit this Report under the provisions of section 2(3) of the 1949 Act, showing our recommendations with respect to the areas comprised in the following constituencies:

- (i) The borough constituencies of Eastleigh and Havant and the county constituencies of Basingstoke, East Hampshire, Fareham, North West Hampshire, Romsey and Waterside and Winchester.
- (ii) The county constituencies of Falmouth and Camborne, St. Ives, South East Cornwall and Truro.
- (iii) The county constituencies of Keighley and Skipton and Ripon.
- (iv) The county constituencies of North East Cambridgeshire, South East Cambridgeshire and South West Cambridgeshire.
- (v) The county constituencies of Bridgwater and Taunton.

2. Notice of our intention to consider making a report with respect to these areas was submitted to your predecessor, the Right Honourable Leon Brittan, Q.C., M.P. on 20th February 1985 and was published in the London Gazette on 22nd February 1985. The enumeration date for this interim review is therefore 22nd February 1985 and our recommendations are based on the numbers of parliamentary electors on that date. We issued our provisional recommendations for the areas in (i) to (iv) above on 13th June 1985 and for the area in (v) above on 4th July 1985 and, as required by the Acts, we published these in local newspapers circulating in the constituencies affected. Copies of these recommendations, with illustrative maps, were made available for public inspection at suitable places within the constituencies and facilities were afforded for the submission of representations.

3. Our provisional recommendations were framed to take account of changes in local government boundaries which had resulted in their divergence from parliamentary constituency boundaries. The considerations which led to our proposals are set out below. Sketch maps illustrating the recommended changes are contained in the Appendix.

- (i) *The borough constituencies of Eastleigh and Havant and the county constituencies of Basingstoke, East Hampshire, Fareham, North West Hampshire, Romsey and Waterside and Winchester.*

The East Hampshire and Havant (Areas) Order 1983 came into operation on 1st April 1984 and altered the boundary between the District of East

Hampshire and the Borough of Havant, which had formed the constituency boundary between East Hampshire C.C. and Havant B.C., affecting 65 parliamentary electors. Our provisional recommendation was that the constituency boundary should be altered to conform with the new district boundary. This would transfer 24 electors from Havant B.C. to East Hampshire C.C. and 41 from East Hampshire C.C. to Havant B.C.

The Test Valley (Parishes) Order 1984, which came into operation on 1st April 1984, changed the boundaries of some of the parishes within the Borough of Test Valley and, in consequence, altered the ward boundaries which formed the constituency boundary between North West Hampshire C.C. and Romsey and Waterside C.C., affecting 25 parliamentary electors. Our provisional recommendation was that the constituency boundary be altered to conform with the new ward boundaries, transferring the 25 electors from North West Hampshire C.C. to Romsey and Waterside C.C.

The Hampshire (Areas) Order 1985, which came into operation on 1st April 1985, altered the boundaries between the City of Winchester and each of the adjoining districts of East Hampshire, Basingstoke and Deane, Eastleigh and Test Valley. As a result the boundaries of the parliamentary constituencies of Basingstoke, East Hampshire, Eastleigh, Fareham, North West Hampshire and Winchester no longer follow the district boundaries in some places. A total of 41 parliamentary electors were affected. Our provisional recommendation was that the constituency boundaries should be altered to conform with the new district boundaries.

Nine parliamentary electors would be transferred from Basingstoke C.C. to Winchester C.C.; two would be transferred from East Hampshire C.C. to Fareham C.C.; six would be transferred from Eastleigh B.C. to Winchester C.C.; three would be transferred from Winchester C.C. to East Hampshire C.C.; two would be transferred from Winchester C.C. to Eastleigh B.C.; and 19 would be transferred from Winchester C.C. to North West Hampshire C.C.

We should mention that a new ward, Badger Farm, was created from parts of the Compton, Olivers Battery, St. Luke and St. Michael wards by the City of Winchester (Parishes) Order 1985 with effect from 1st April 1985. The notice of our provisional recommendations omitted to refer to this Order and did not list the Badger Farm ward in the Winchester C.C., but it did list the four wards from which Badger Farm was formed. We also displayed maps in the constituency showing the area concerned. We consider that there could have been no confusion since the area and boundary of the constituency and the electorate were correct.

The Basingstoke and Deane (Parishes) Order 1985, which came into operation on 1st April 1985, changed the boundaries of some of the parishes within the Borough of Basingstoke and Deane and, in consequence, altered the ward boundaries which formed part of the constituency boundary between Basingstoke C.C. and North West Hampshire C.C., affecting 130 parliamentary electors. Our provisional recommendation was that the constituency boundary be altered to conform with the new ward boundaries, transferring the 130 parliamentary electors from North West Hampshire C.C. to Basingstoke C.C.

Five representations were received relating to the eight constituencies under review in Hampshire. The East Hampshire Conservative Association, the Eastleigh Conservative Association, the Fareham Conservative Association and the North West Hampshire Conservative Association raised no objection

to our proposals. However, in noting the growth of the electorate in his constituency, the Member of Parliament for Eastleigh, Sir David Price D.L., repeated his personal view that the Woolston ward should not have been detached from the City of Southampton and included in Eastleigh B.C. This option had been rejected after careful consideration during our third general review on which we reported in February 1983 and none of the Southampton constituencies were included in this interim review. We have now confirmed that we do not think that it is appropriate for the Commission to recommend major changes in the constituencies between periodical general reviews, save in exceptional circumstances.

The Winchester City Council wrote subsequently to confirm that they had no representations to make on the proposals.

We recommend the adoption of our provisional recommendations.

<i>Constituency</i>	<i>Parliamentary Electorate 1985</i>	<i>Net number of Electors affected</i>	<i>Electorate after recommended alterations</i>
Basingstoke C.C.	76,838	+ 121	76,959
East Hampshire C.C.	84,333	- 16	84,317
Eastleigh B.C.	86,329	- 4	86,325
Fareham C.C.	75,104	+ 2	75,106
Havant B.C.	75,866	+ 17	75,883
North West Hampshire C.C.	69,026	- 136	68,890
Romsey and Waterside C.C.	75,337	+ 25	75,362
Winchester C.C.	75,590	- 9	75,581

(ii) *The county constituencies of Falmouth and Camborne, St. Ives, South East Cornwall and Truro.*

The Restormel (Parishes) Order 1983, which came into operation on 1st April 1983, created new parishes within the Borough of Restormel and, in consequence, altered a ward boundary which formed part of the constituency boundary between South East Cornwall C.C. and Truro C.C. This affected six parliamentary electors. Our provisional recommendation was that the constituency boundary should be altered to conform with the new ward boundary, transferring the six electors from Truro C.C. to South East Cornwall C.C.

The Kerrier (Parishes) Order 1985, which came into operation on 1st April 1985, created a new district ward of Constantine and Gweek within the District of Kerrier and, in consequence, altered the ward boundary which formed part of the constituency boundary between Falmouth and Camborne C.C. and St. Ives C.C., affecting 246 parliamentary electors. Our provisional recommendation was that the constituency boundary should be altered to conform with the boundary of the new ward, transferring 246 electors from St. Ives C.C. to Falmouth and Camborne C.C.

The Carrick (Parishes) Order 1985, which came into operation on 1st April 1985, changed the boundaries of some of the parishes within the District of Carrick and, in consequence, altered a ward boundary which formed part of the constituency boundary between Falmouth and Camborne C.C. and Truro

C.C., affecting 11 parliamentary electors. Our provisional recommendation was that the constituency boundary be altered to conform with the new ward boundary transferring the 11 electors from Falmouth and Camborne C.C. to Truro C.C.

No representations were received about our proposals in Cornwall. We now recommend the adoption of our provisional recommendations.

<i>Constituency</i>	<i>Parliamentary Electorate 1985</i>	<i>Net number of Electors affected</i>	<i>Electorate after recommended alterations</i>
Falmouth and Camborne C.C.	67,695	+ 235	67,930
St. Ives C.C.	66,123	- 246	65,877
South East Cornwall C.C.	68,544	+ 6	68,550
Truro C.C.	71,111	+ 5	71,116

(iii) *The county constituencies of Keighley and Skipton and Ripon.*

The North Yorkshire and West Yorkshire (Areas) Order 1982, which came into operation on 1st April 1983, altered the county boundary which formed the constituency boundary between Keighley C.C. and Skipton and Ripon C.C., affecting 111 parliamentary electors. Our provisional recommendation was that the constituency boundary be altered to conform with the new county boundary. Four representations were received within the statutory period of one month: North Yorkshire County Council, West Yorkshire Metropolitan County Council, Skipton and Ripon Constituency Conservative Association and Keighley Constituency Conservative Association accepted our proposals without objection. The Aire Valley Branch of Skipton and Ripon Constituency Conservative Association wrote soon afterwards to welcome our recommendations. We recommend the adoption of our provisional recommendations.

<i>Constituency</i>	<i>Parliamentary Electorate 1985</i>	<i>Number of Electors affected</i>	<i>Electorate after recommended alteration</i>
Keighley C.C.	65,377	- 111	65,266
Skipton and Ripon C.C.	71,398	+ 111	71,509

(iv) *The county constituencies of North East Cambridgeshire, South East Cambridgeshire and South West Cambridgeshire.*

The East Cambridgeshire (Parishes) Order 1983, which came into operation on 1st April 1984, changed the boundaries of some of the parishes within the District of East Cambridgeshire and, in consequence, altered a ward boundary which formed part of the constituency boundary between South East Cambridgeshire C.C. and North East Cambridgeshire C.C., affecting 10 parliamentary electors. Our provisional recommendation was that the constituency boundary be altered to conform with the new ward boundary transferring the 10 electors from South East Cambridgeshire C.C. to North East Cambridgeshire C.C.

The South Cambridgeshire (Parishes) Order 1984, which came into operation on 1st April 1985, changed the boundaries of some of the parishes within the District of South Cambridgeshire and, in consequence, altered the ward boundaries which formed parts of the constituency boundary between South East Cambridgeshire C.C. and South West Cambridgeshire C.C., affecting 25 parliamentary electors. Our provisional recommendation was that the constituency boundary be altered to conform with the new ward boundaries transferring the 25 electors from South West Cambridgeshire C.C. to South East Cambridgeshire C.C.

No representations were received concerning these proposals in Cambridgeshire. We recommend the adoption of our provisional recommendations.

<i>Constituency</i>	<i>Parliamentary Electorate 1985</i>	<i>Net number of Electors affected</i>	<i>Electorate after recommended alterations</i>
North East Cambridgeshire C.C.	72,689	+ 10	72,699
South East Cambridgeshire C.C.	70,535	+ 15	70,550
South West Cambridgeshire C.C.	80,231	- 25	80,206

(v) *The county constituencies of Bridgwater and Taunton.*

The West Somerset (Parishes) Order 1983, which came into operation on 1st April 1983, changed the boundaries of some of the parishes within the District of West Somerset and, in consequence, altered the ward boundaries which formed part of the constituency boundary between Bridgwater C.C. and Taunton C.C. Our provisional recommendation was that the constituency boundary should be altered to conform with the new ward boundaries. No parliamentary elector would be affected.

The Sedgemoor and Taunton Deane (Areas) Order 1984, which came into operation on 1st April 1985, altered the boundary between the District of Sedgemoor and the Borough of Taunton Deane, which formed the constituency boundary between Bridgwater C.C. and Taunton C.C. Seventy-eight parliamentary electors were affected. Our provisional recommendation was that the constituency boundary should be altered to conform with the new district boundary. This proposal transferred 76 electors from Bridgwater C.C. to Taunton C.C. and two electors from Taunton C.C. to Bridgwater C.C. No representations were received about the constituencies in Somerset. We recommend the adoption of our provisional recommendations.

<i>Constituency</i>	<i>Parliamentary Electorate 1985</i>	<i>Net number of Electors affected</i>	<i>Electorate after recommended alterations</i>
Bridgwater C.C.	66,281	- 74	66,207
Taunton C.C.	73,112	+ 74	73,186

4. The detailed administrative contents of our final recommendations are as follows:—

Eastleigh B.C.

- (i) The Borough of Eastleigh as altered by the Hampshire (Areas) Order 1985;
- (ii) The following ward (as constituted by the City of Southampton (Electoral Arrangements) Order 1976 and as altered by the New Forest and Southampton (Areas) Order 1978) of the City of Southampton, namely, Woolston.

Havant B.C.

The following wards (as constituted by the Borough of Havant (Electoral Arrangements) Order 1976 and as altered by the East Hampshire and Havant (Areas) Order 1983) of the Borough of Havant, namely, Barncroft, Battins, Bedhampton, Bondfields, Cowplain, Emsworth, Hart Plain, Hayling East, Hayling West, St. Faith's, Warren Park and Waterloo.

Basingstoke C.C.

The following wards (as constituted by the District of Basingstoke (Electoral Arrangements) Order 1975 and as altered by the Basingstoke and Deane (Parishes) Order 1985 and the Hampshire (Areas) Order 1985) of the Borough of Basingstoke and Deane, namely, Basing, Black Dam, Bramley, Brighton Hill, Buckskin, Chapel, Daneshill, Eastrop, Farleigh Wallop, Kempshott, King's Furlong, Norden, North Waltham, Oakley, Pamber, Popley, Sherborne St. John, Sherfield on Loddon, Silchester, South Ham, Upton Grey, Viables, Westside and Winklebury.

East Hampshire C.C.

- (i) The following wards (as constituted by the District of East Hampshire (Electoral Arrangements) Order 1976 and as altered by the East Hampshire (Parishes) Order 1981, the East Hampshire and Havant (Areas) Order 1983 and the Hampshire (Areas) Order 1985) of the District of East Hampshire, namely, Binsted, Bramshott and Liphook, Clanfield and Buriton, East Meon and Langrish, Froyle and Bentley, Froxfield and Steep, Grayshott, Headley, Horndean-Catherington, Horndean-Hazleton, Horndean-Kings, Horndean-Murray, Liss, Petersfield-Heath, Petersfield-St. Mary's, Petersfield-St. Peters, Rowlands Castle, Selborne, The Hangers, Whitehill-Bordon and Whitehill and Whitehill-Lindford;
- (ii) The following wards (as constituted by the District of Hart (Electoral Arrangements) Order 1976 and as altered by the Hart (Parishes) Order 1981) of the District of Hart, namely, Church Crookham, Crondall, Fleet Courtmoor, Fleet Pondtail, Fleet West, Hook, Long Sutton and Odiham.

Fareham C.C.

- (i) The following wards (as constituted by the Borough of Fareham (Electoral Arrangements) Order 1975) of the Borough of Fareham, namely, Fareham East, Fareham North, Fareham North-West, Fareham South, Fareham West, Locks Heath, Portchester Central, Portchester East, Portchester West, Sarisbury, Titchfield and Warsash;
- (ii) The following wards (as constituted by the City of Winchester (Electoral Arrangements) Order 1976 and as altered by the Hampshire (Areas) Order 1985) of the City of Winchester, namely, Boarhunt and Southwick, Curdrige, Denmead, Droxford Soberton and Hambledon, Shedfield, Swanmore, Waltham Chase and Wickham.

North West Hampshire C.C.

- (i) The following wards (as constituted by the District of Basingstoke (Electoral Arrangements) Order 1975 and as altered by the Basingstoke and Deane (Parishes) Order 1985) of the Borough of Basingstoke and Deane, namely, Baughurst, Burghclere, East Woodhay, Kingsclere, Overton, St. Mary Bourne, Tadley Central, Tadley North, Tadley South and Whitchurch;
- (ii) The following wards (as constituted by the District of Test Valley (Electoral Arrangements) Order 1975 and as altered by the Test Valley (Parishes) Order 1984 and the Hampshire (Areas) Order 1985) of the Borough of Test Valley, namely, Alamein, Anna, Bourne Valley, Dun Valley, Harewood, Harroway, Kings Somborne and Michelmersh, Millway, Nether Wallop and Broughton, Over Wallop, St. Mary's, Stockbridge, Tedworth, Weyhill and Winton.

Romsey and Waterside C.C.

- (i) The following wards (as constituted by the District of New Forest (Electoral Arrangements) Order 1976 and as altered by the New Forest and Southampton (Areas) Order 1978 and the New Forest (Parishes) Order 1979) of the District of New Forest, namely, Blackfield and Langley, Colbury, Dibden and Hythe North, Dibden Purlieu, Fawley Holbury, Hythe South, Marchwood, Netley Marsh, Totton Central, Totton North and Totton South;
- (ii) The following wards (as constituted by the District of Test Valley (Electoral Arrangements) Order 1975 and as altered by the Test Valley (Parishes) Order 1984) of the Borough of Test Valley, namely, Abbey, Blackwater, Chilworth and Nursling, Cuppernham, Field, North Baddesley, Romsey Extra and Tadburn.

Winchester C.C.

- (i) The following wards (as constituted by the District of East Hampshire (Electoral Arrangements) Order 1976 and as altered by the East Hampshire (Parishes) Order 1981) of the District of East Hampshire, namely, Alton-Holybourne, Alton North East, Alton North West, Alton South East,

Alton South West and Beech, Farringdon, Four Marks, Medstead, North Downland and Ropley and West Tisted;

- (ii) The following wards (as constituted by the City of Winchester (Electoral Arrangements) Order 1976 and as altered by the Hampshire (Areas) Order 1985 and ~~altered by~~ the Winchester (Parishes) Order 1985) of the City of Winchester, namely, Badger Farm, Bishops Sutton, Bishops Waltham, Cheriton, Compton, Durley and Upham, Itchen Valley, Littleton, Micheldever, New Alresford, Olivers Battery, Otterbourne and Hursley, Owslebury and Colden Common, St. Barnabas, St. Bartholomew, St. John and All Saints, St. Luke, St. Michael, St. Paul, Sparsholt, The Worthys, Twyford, Upper Meon Valley and Wonston.

Falmouth and Camborne C.C.

- (i) The following wards (as constituted by the District of Carrick (Electoral Arrangements) Order 1978 and as altered by the Carrick (Parishes) Order 1985) of the District of Carrick, namely, Arwenack, Mylor, Penryn, Penwerris, Smithick and Trevethan;
- (ii) The following wards (as constituted by the District of Kerrier (Electoral Arrangements) Order 1978 and as altered by the Kerrier (Parishes) Order 1985) of the District of Kerrier, namely, Camborne North, Camborne South, Camborne West, Constantine and Gweek, Illogan North, Illogan South, Mabe and St. Gluvias, Mawnan and Budock, Redruth North, Redruth South, St. Day and Lanner and Stithians.

St. Ives C.C.

- (i) The following wards (as constituted by the District of Kerrier (Electoral Arrangements) Order 1978 and as altered by the Kerrier (Parishes) Order 1985) of the District of Kerrier, namely, Breage and Germoe, Crowan, Grade-Ruan and Landewednack, Helston North, Helston South, Meneage, Mullion, Porthleven, St. Keverne and Wendron and Sithney;
- (ii) The District of Penwith;
- (iii) The Isles of Scilly.

South East Cornwall C.C.

- (i) The District of Caradon;
- (ii) The following ward (as constituted by the District of North Cornwall (Electoral Arrangements) Order 1978) of the District of North Cornwall, namely, Stokeclimsland;
- (iii) The following wards (as constituted by the Borough of Restormel (Electoral Arrangements) Order 1979 and as altered by the Restormel (Parishes) Order 1983) of the Borough of Restormel, namely, Fowey, Lostwithiel, St. Blaise and Tywardreath.

Truro C.C.

- (i) The following wards (as constituted by the District of Carrick (Electoral Arrangements) Order 1978 and as altered by the Carrick (Parishes) Order 1985) of the District of Carrick, namely, Boscawen, Chacewater, Feock, Kea, Kenwyn, Moresk, Newlyn, Perranzabuloe, Probus, Roseland, St. Agnes, St. Clement, Tregolls and Trehaverne;
- (ii) The following wards (as constituted by the Borough of Restormel (Electoral Arrangements) Order 1979 and as altered by the Restormel (Parishes) Order 1983) of the Borough of Restormel, namely, Crinnis, Mevagissey, Poltair, Rock, St. Ewe, St. Mewan, St. Stephen-in-Brannel, Trevarna and Treverbyn.

Keighley C.C.

The following wards (as constituted by the City of Bradford (Electoral Arrangements) Order 1979 and as altered by the North Yorkshire and West Yorkshire (Areas) Order 1982) of the City of Bradford, namely, Craven, Ilkley, Keighley North, Keighley South, Keighley West and Worth Valley.

Skipton and Ripon C.C.

- (i) The District of Craven as altered by the North Yorkshire and West Yorkshire (Areas) Order 1982;
- (ii) The following wards (as constituted by the Borough of Harrogate (Electoral Arrangements) Order 1979) of the Borough of Harrogate, namely, Almscliffe, Bishop Monkton, Boroughbridge, Fountains, Killinghall, Kirkby Malzeard, Lower Nidderdale, Mashamshire, Newby, Nidd Valley, Pateley Bridge, Ripon East, Ripon West, Wathvale and Wharfedale Moors.

North East Cambridgeshire C.C.

- (i) The following wards (as constituted by the District of East Cambridgeshire (Electoral Arrangements) Order 1980 and as altered by the East Cambridgeshire (Parishes) Order 1983) of the District of East Cambridgeshire, namely, Downham, Haddenham, Littleport, Stretham, Sutton and Witchford;
- (ii) The District of Fenland;
- (iii) The following wards (as constituted by the City of Peterborough (Electoral Arrangements) Order 1976) of the City of Peterborough, namely, Eye, Newborough and Thorney.

South East Cambridgeshire C.C.

- (i) The following wards (as constituted by the District of East Cambridgeshire (Electoral Arrangements) Order 1980 and as altered by the East Cambridgeshire (Parishes) Order 1983) of the District of East Cambridgeshire, namely, Bottisham, Burwell, Chevely, Dullingham Villages, Ely Northern, Ely Southern, Ely West, Fordham Villages, Isleham, Soham, The Swaffhams and Woodditton;
- (ii) The following wards (as constituted by the District of South Cambridgeshire (Electoral Arrangements) Order 1975 and as altered by the South Cambridgeshire (Parishes) Order 1984) of the District of South Cambridgeshire, namely, Abington, Balsham, Bar Hill, Castle Camps, Coton, Cottenham, Elsworth, Fulbourn, Girton, Histon, Linton, Longstanton, Milton, Over, Swavesey, Teversham, The Wilbrahams, Waterbeach and Willingham.

South West Cambridgeshire C.C.

- (i) The following wards (as constituted by the City of Cambridge (Electoral Arrangements) Order 1975) of the City of Cambridge, namely, Queen Edith's and Trumpington;
- (ii) The following wards (as constituted by the District of Huntingdon (Electoral Arrangements) Order 1976 and as altered by the Huntingdon (Parishes) Order 1982) of the District of Huntingdon, namely, Buckden, Eaton Ford, Eaton Socon, Eynesbury, Gransden, Paxton, Priory Park, Staughton and The Offords;
- (iii) The following wards (as constituted by the District of South Cambridgeshire (Electoral Arrangements) Order 1975 and as altered by the South Cambridgeshire (Parishes) Order 1984) of the District of South Cambridgeshire, namely, Arrington, Barrington and Shepreth, Barton, Bassingbourn, Bourn, Comberton, Duxford, Foxton, Gamlingay, Great Shelford, Hardwick, Harston, Haslingfield, Ickleton, Little Shelford, Melbourn, Meldreth, Orwell, Papworth, Sawston, Stapleford, The Mordens and Whittlesford.

Bridgwater C.C.

- (i) The following wards (as constituted by the District of Sedgemoor (Electoral Arrangements) Order 1977 and as altered by the Sedgemoor (Parishes) Order 1981, the Sedgemoor (Parishes) (Amendment) Order 1981 and the Sedgemoor and Taunton Deane (Areas) Order 1984) of the District of Sedgemoor, namely, Cannington and Comwich, Central, Dowsborough, Eastern Quantocks, Eastover, East Poldens, Hamp, Huntspill, Newton Green, North Petherton, Parchey, Pawlett and Puriton, Quantock, Sandford, Sovey, Sydenham, Victoria, Westonzoyland, West Poldens and Woolavington;
- (ii) The following wards (as constituted by the District of West Somerset (Electoral Arrangements) Order 1976 and as altered by the West Somerset (Parishes) Order 1983) of the District of West Somerset, namely, Alcombe, Aville Vale, Carhampton and Withycombe, Crowcombe and Stogumber,


Dunster, East Brendon, Holnicote, Minehead North, Minehead South, Old Cleeve, Porlock and Oare, Quantock Vale, Watchet, West Quantock and Williton.

Taunton C.C.

- (i) The Borough of Taunton Deane as altered by the Sedgemoor and Taunton Deane (Areas) Order 1984;
- (ii) The following wards (as constituted by the District of West Somerset (Electoral Arrangements) Order 1976 and as altered by the West Somerset (Parishes) Order 1983) of the District of West Somerset, namely, Dulverton and Brushford, Exmoor, Haddon and Quarne.

I am, Sir,

Your obedient Servant



Deputy Chairman,

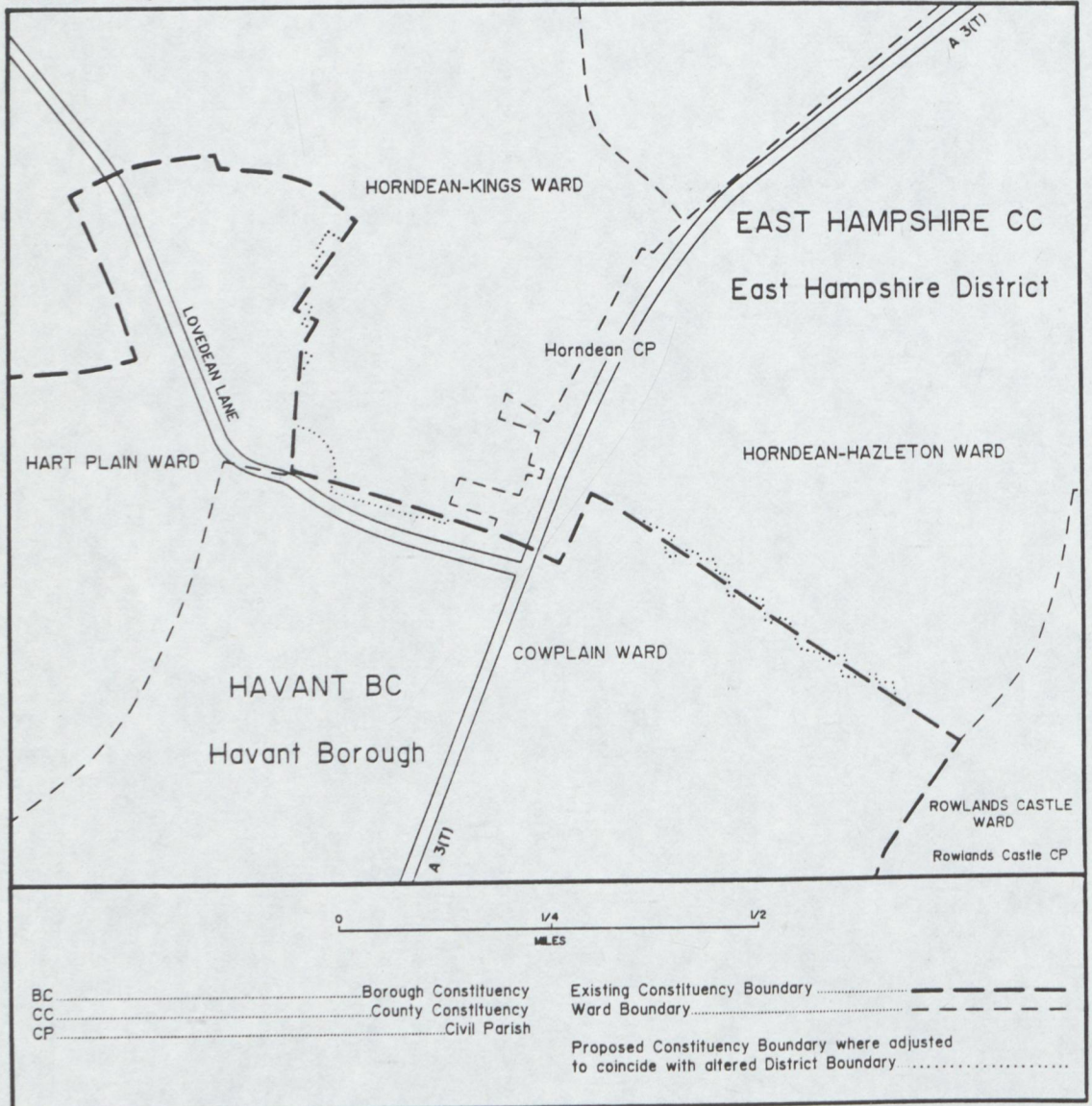
for the Boundary Commission for England

APPENDIX

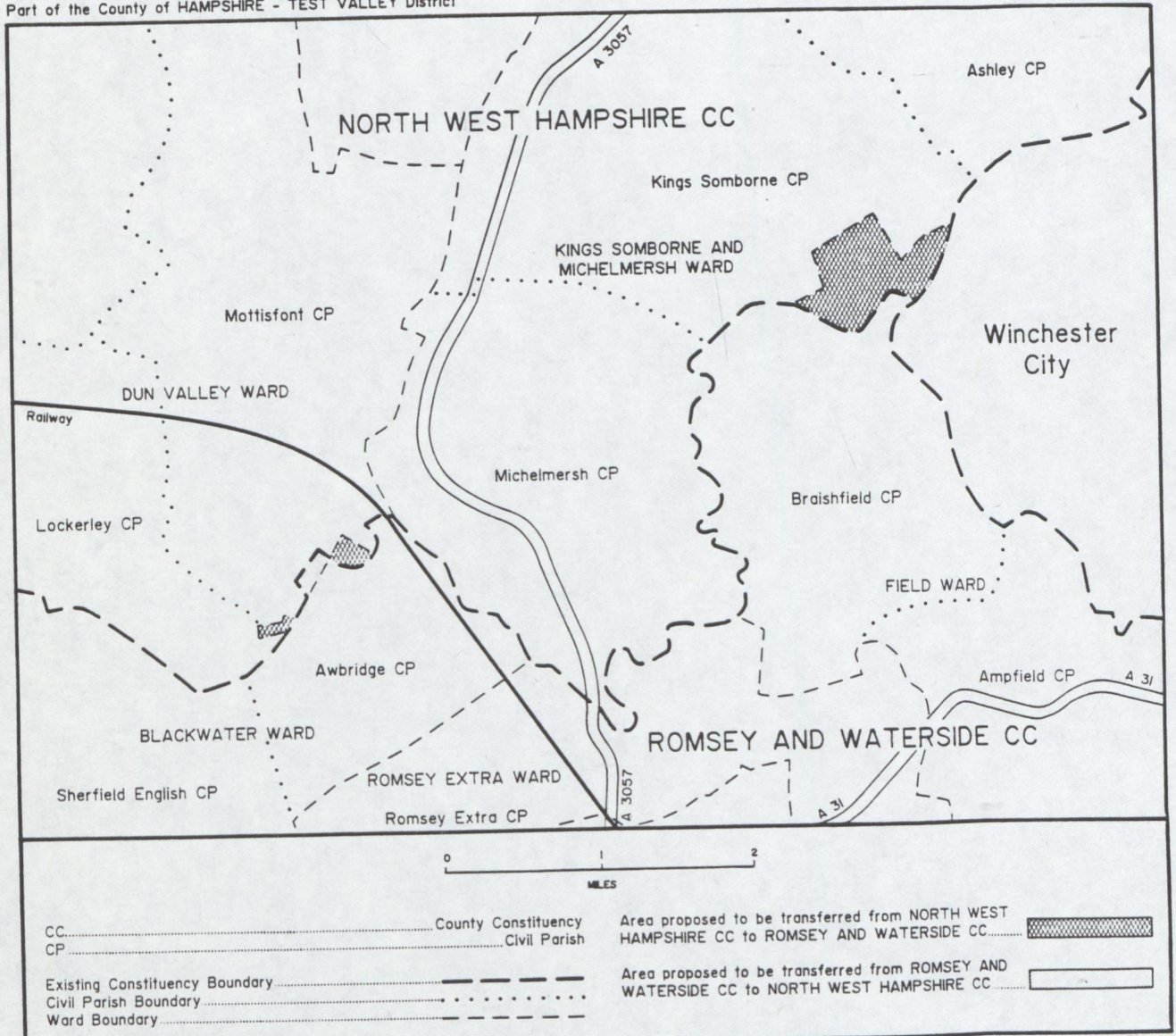
1. The changes to constituencies recommended in this report are illustrated on the following maps:—

- Map No. 1 (a) East Hampshire County Constituency
Havant Borough Constituency
(b) North West Hampshire County Constituency
Romsey and Waterside County Constituency
(c) Basingstoke County Constituency
North West Hampshire County Constituency
Winchester County Constituency
(d) East Hampshire County Constituency
Fareham County Constituency
Winchester County Constituency
(e) Eastleigh Borough Constituency
Winchester County Constituency
(f) North West Hampshire County Constituency
Winchester County Constituency
- Map No. 2 (a) Falmouth and Camborne County Constituency
St. Ives County Constituency
(b) Falmouth and Camborne County Constituency
Truro County Constituency
(c) South East Cornwall County Constituency
Truro County Constituency
- Map No. 3 Keighley County Constituency
Skipton and Ripon County Constituency
- Map No. 4 (a) North East Cambridgeshire County Constituency
South East Cambridgeshire County Constituency
(b) South East Cambridgeshire County Constituency
South West Cambridgeshire County Constituency
(c) South East Cambridgeshire County Constituency
South West Cambridgeshire County Constituency
- Map No. 5 (a) Bridgwater County Constituency
Taunton County Constituency
(b) Bridgwater County Constituency
Taunton County Constituency

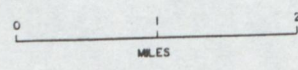
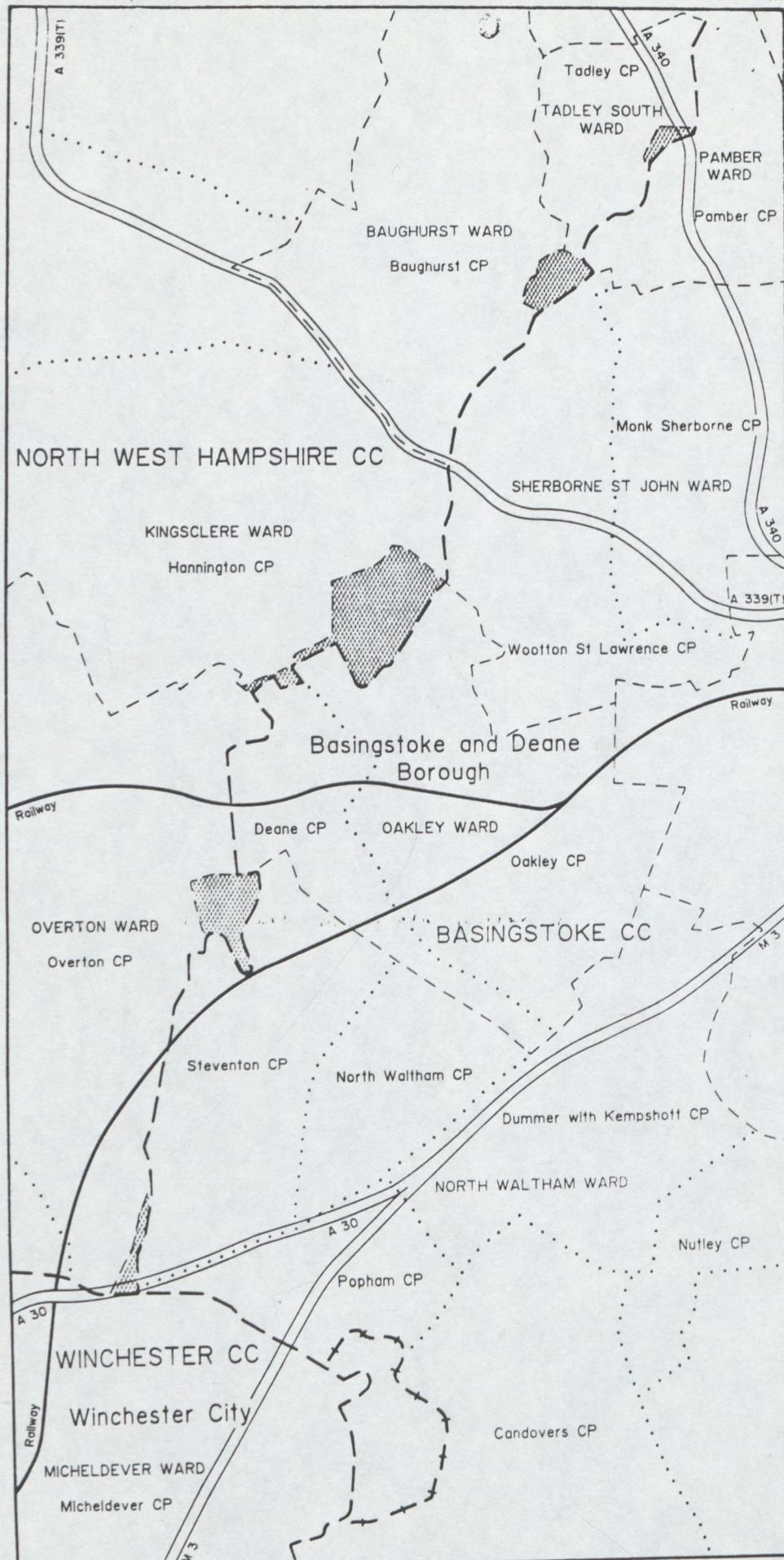
2. Maps covering the areas affected by the recommended changes have been deposited in the House of Commons Library for reference by Members of Parliament.



Produced by Ordnance Survey for the Boundary Commission for England



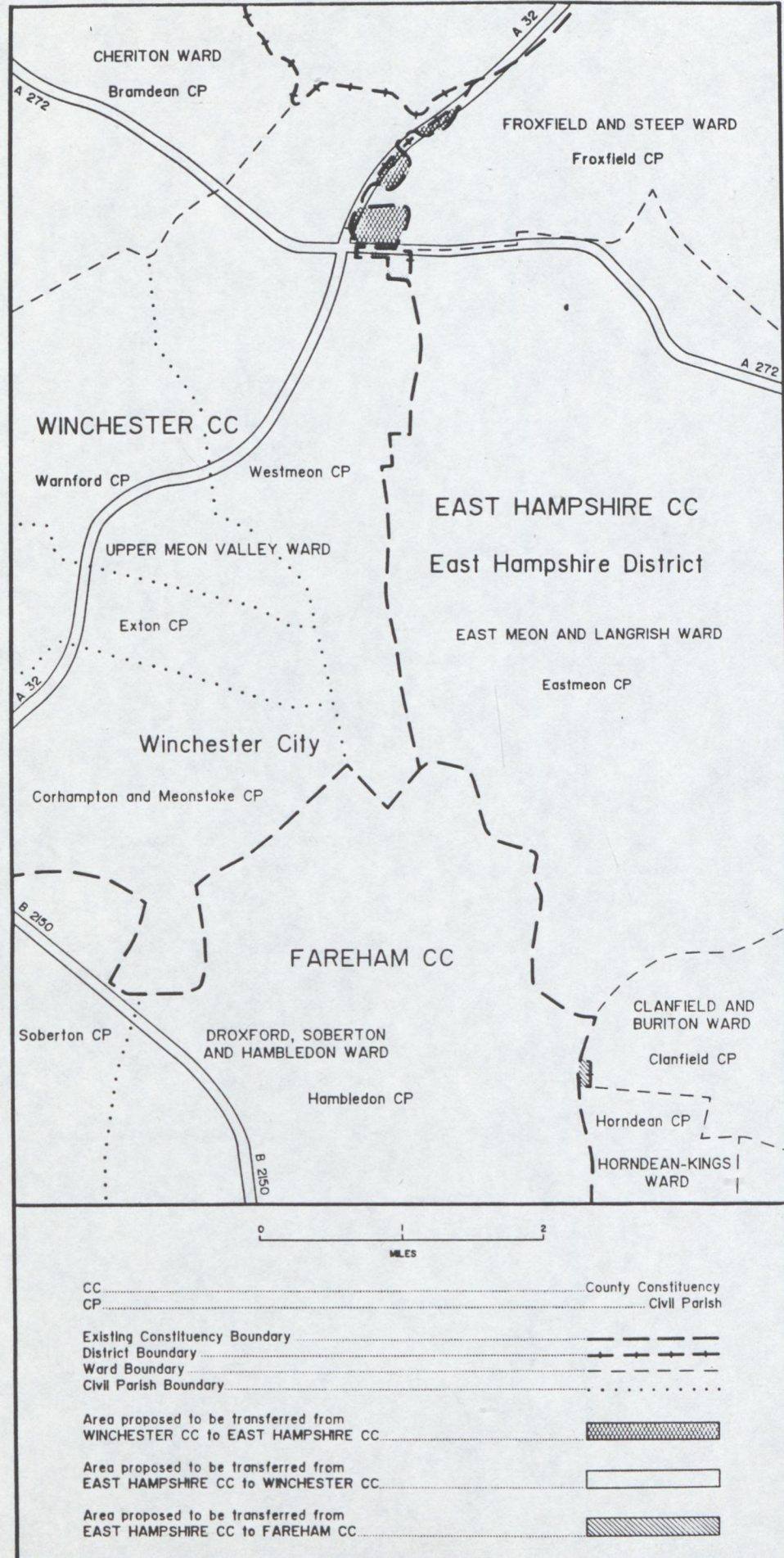
Produced by Ordnance Survey for the Boundary Commission for England




- CC County Constituency
- CP Civil Parish
- Existing Constituency Boundary
- District Boundary
- Ward Boundary
- Civil Parish Boundary

Area proposed to be transferred from NORTH WEST HAMPSHIRE CC to BASINGSTOKE CC

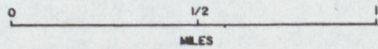
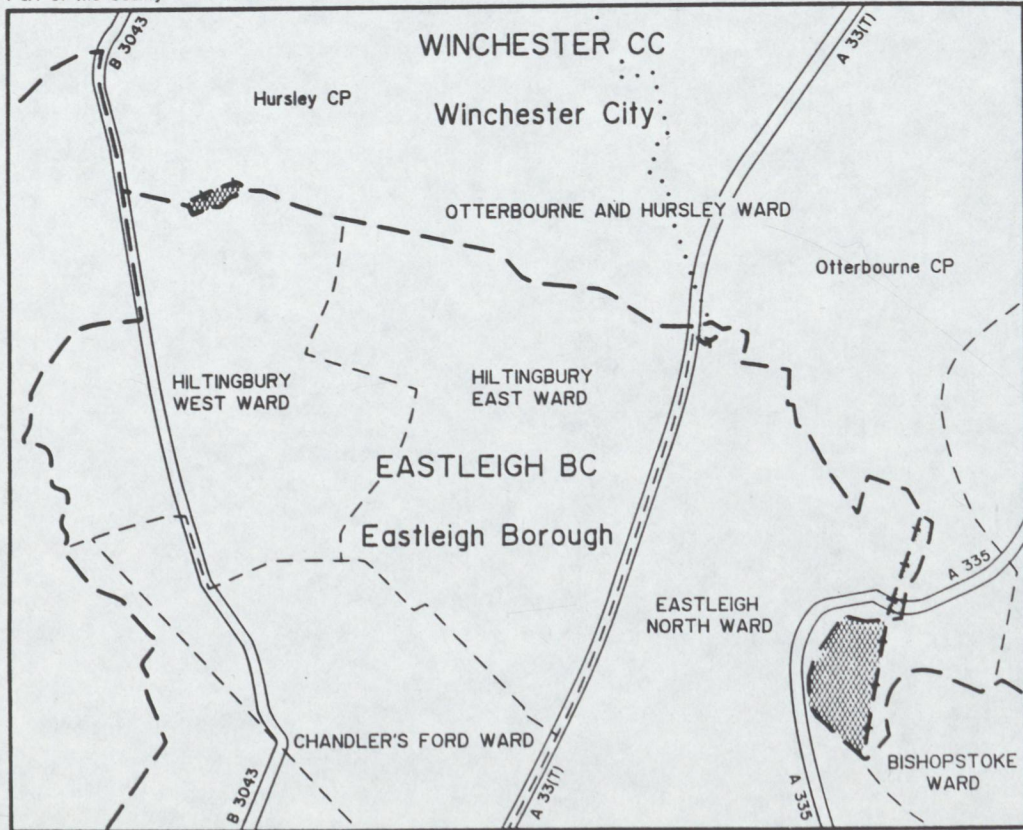




18

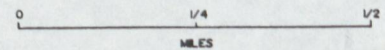
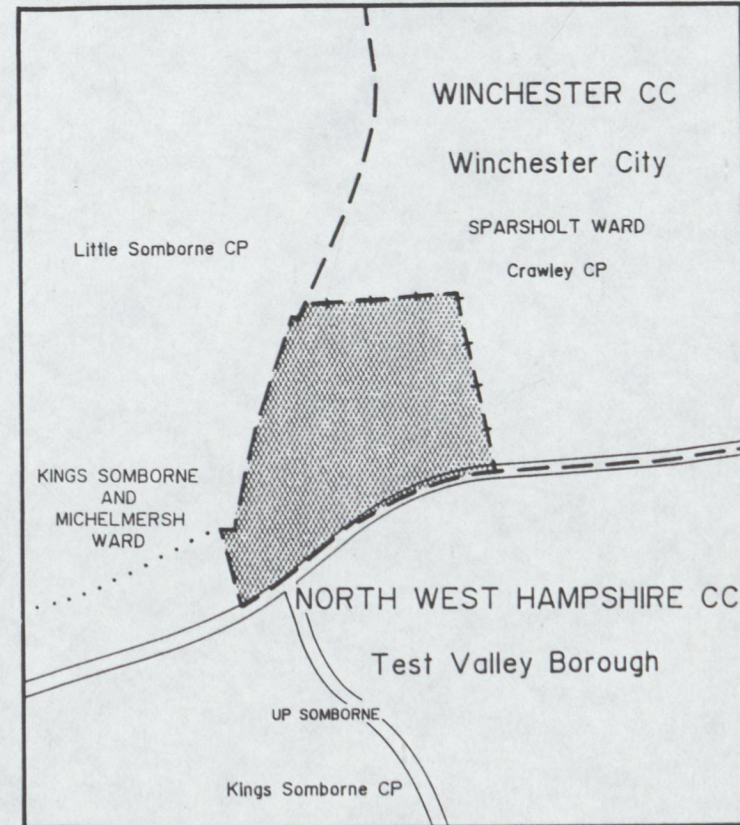


- CC County Constituency
- CP Civil Parish
- Existing Constituency Boundary - - - - -
- District Boundary - + - + -
- Ward Boundary - . - . -
- Civil Parish Boundary
- Area proposed to be transferred from WINCHESTER CC to EAST HAMPSHIRE CC [Cross-hatched box]
- Area proposed to be transferred from EAST HAMPSHIRE CC to WINCHESTER CC [White box]
- Area proposed to be transferred from EAST HAMPSHIRE CC to FAREHAM CC [Diagonal hatched box]



- BC Borough Constituency
- CC County Constituency
- CP Civil Parish
- Existing Constituency Boundary - - - - -
- District Boundary - + - + - + -
- Ward Boundary - . - . - . - .
- Civil Parish Boundary
- Area proposed to be transferred from WINCHESTER CC to EASTLEIGH BC [shaded box]
- Area proposed to be transferred from EASTLEIGH BC to WINCHESTER CC [white box]

Produced by Ordnance Survey for the Boundary Commission for England

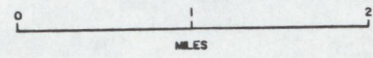
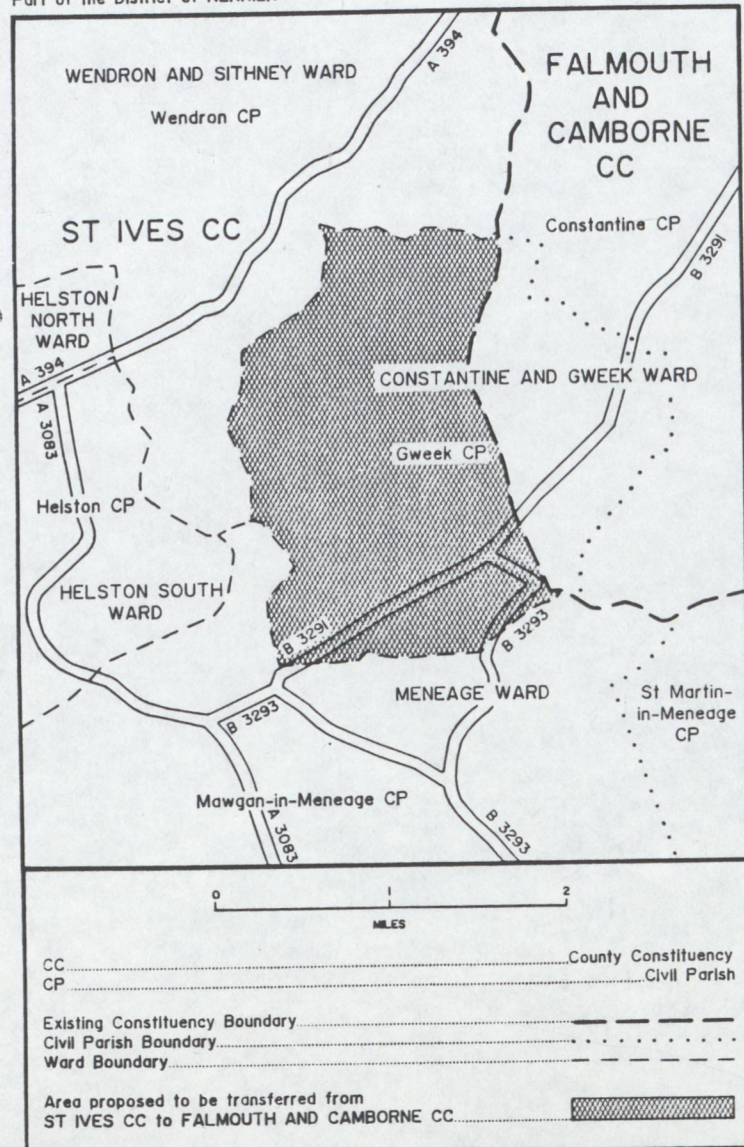


- CC County Constituency
- CP Civil Parish
- Existing Constituency Boundary - - - - -
- District Boundary - + - + - + -
- Civil Parish Boundary
- Area proposed to be transferred from WINCHESTER CC to NORTH WEST HAMPSHIRE CC [shaded box]

Produced by Ordnance Survey for the Boundary Commission for England

Part of the District of KERRIER

MAP No 2(a)



CC County Constituency
 CP Civil Parish

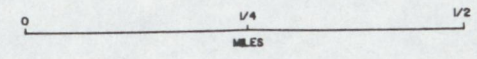
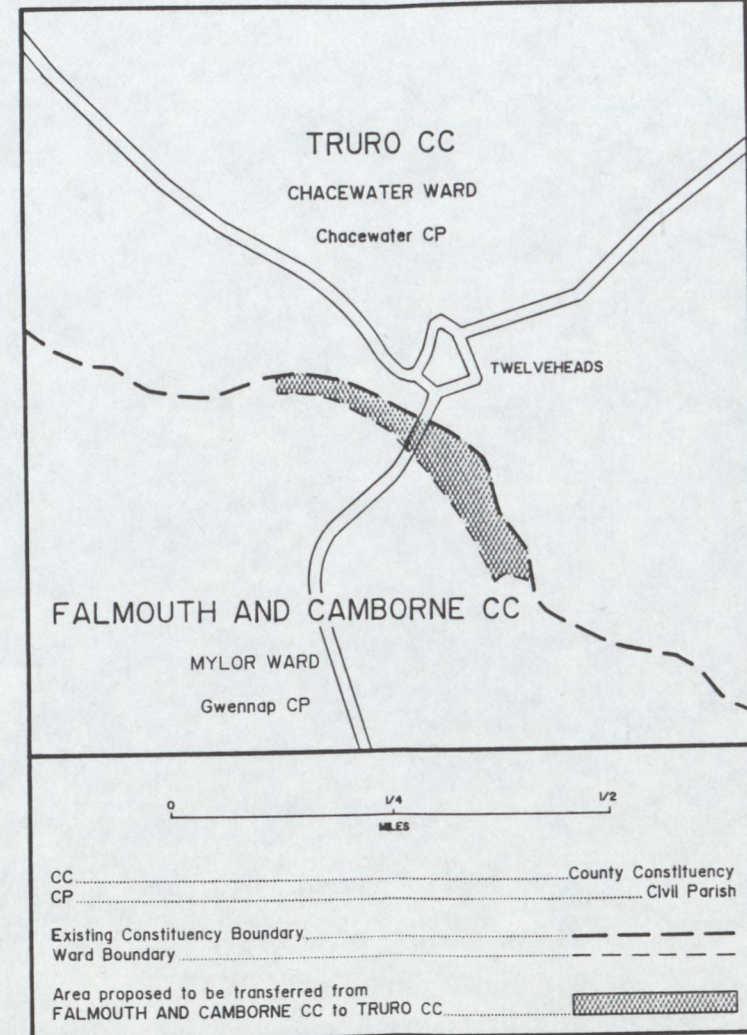
Existing Constituency Boundary
 Civil Parish Boundary
 Ward Boundary

Area proposed to be transferred from
 ST IVES CC to FALMOUTH AND CAMBORNE CC

Produced by Ordnance Survey for the Boundary Commission for England

Part of the District of CARRICK

MAP No 2(b)

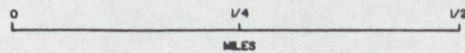
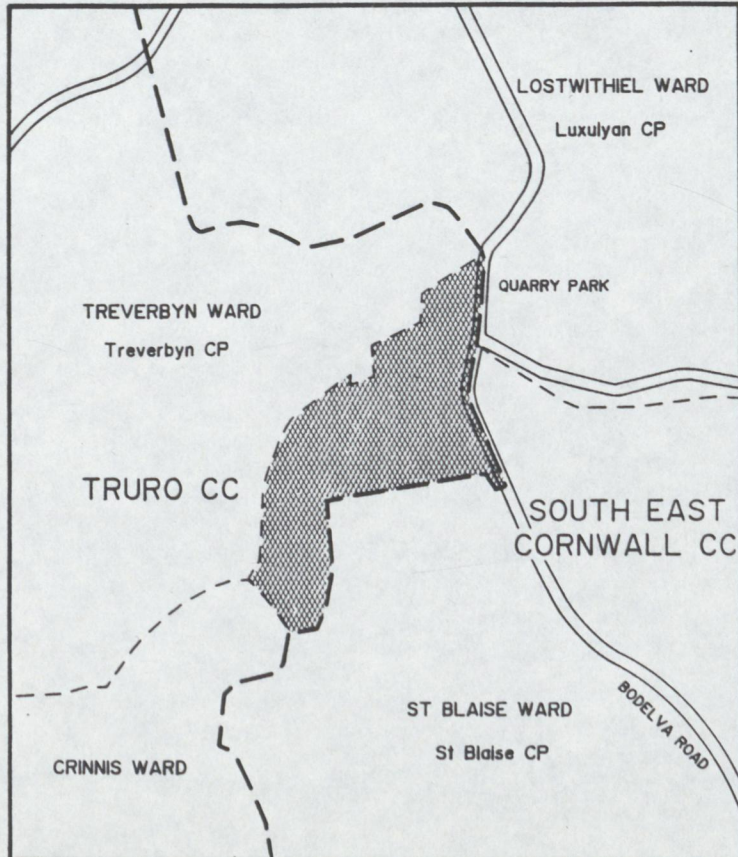


CC County Constituency
 CP Civil Parish

Existing Constituency Boundary
 Ward Boundary

Area proposed to be transferred from
 FALMOUTH AND CAMBORNE CC to TRURO CC

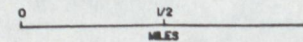
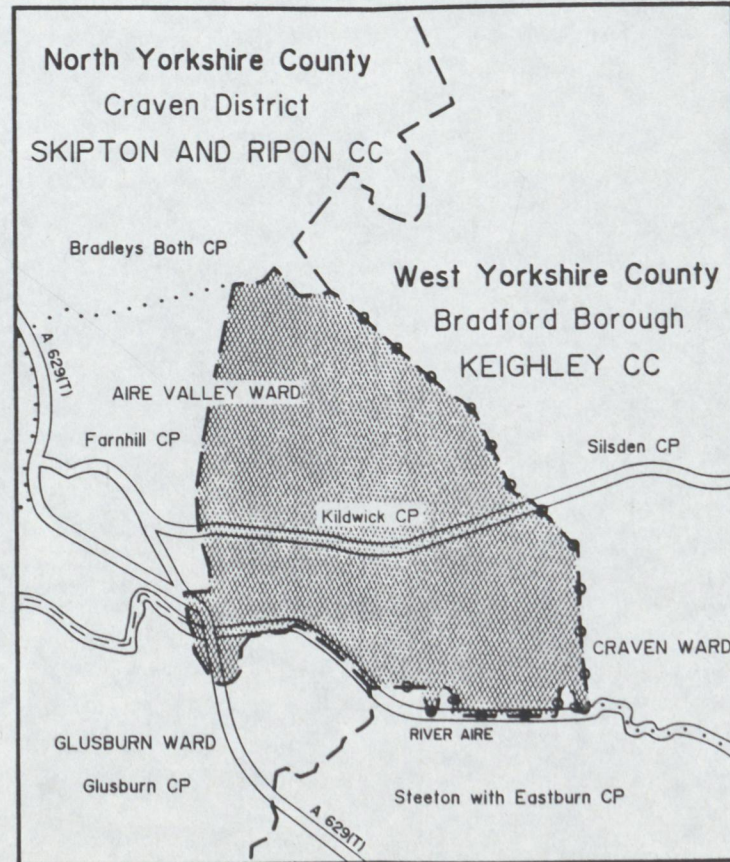
Produced by Ordnance Survey for the Boundary Commission for England



CC County Constituency
 CP Civil Parish

Existing Constituency Boundary
 Ward Boundary

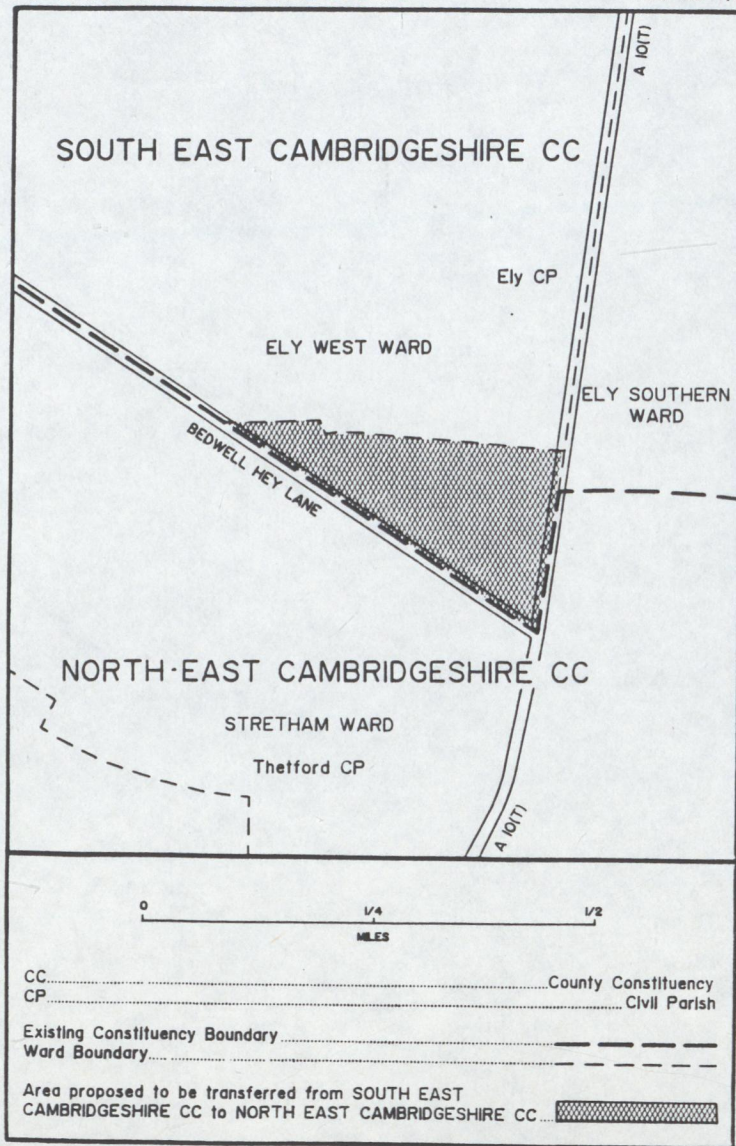
Area proposed to be transferred from TRURO CC to SOUTH EAST CORNWALL CC



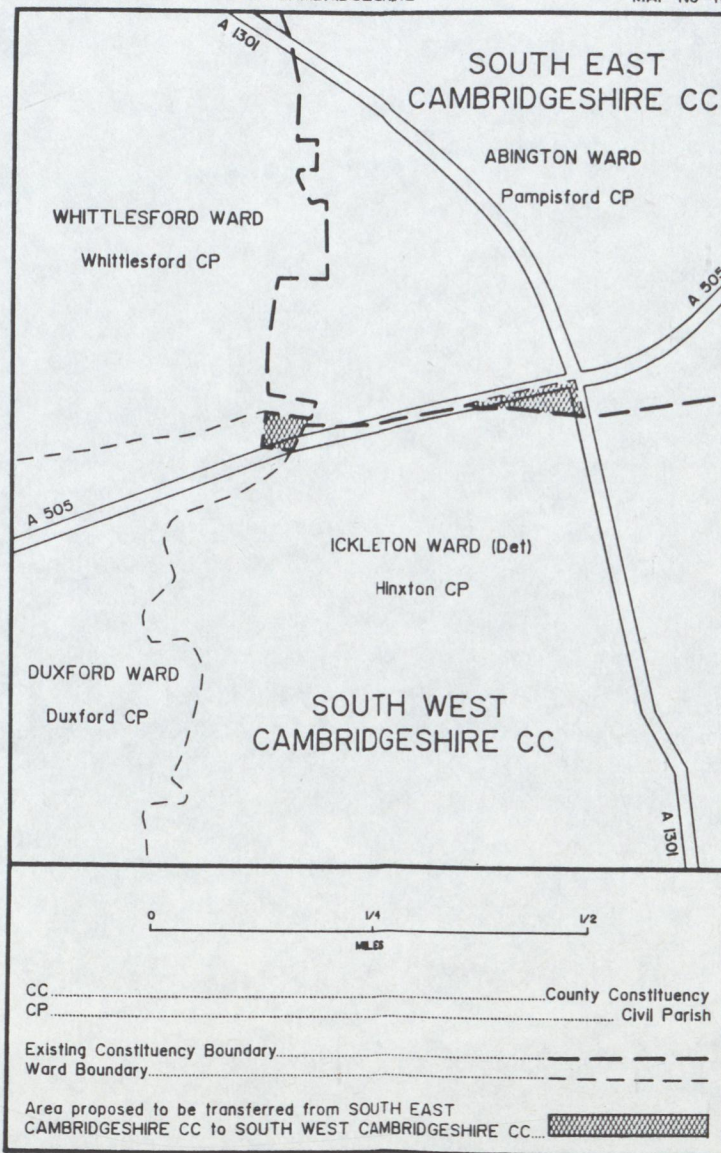
CC County Constituency
 CP Civil Parish

Existing Constituency Boundary
 County Boundary
 Civil Parish Boundary
 Ward Boundary

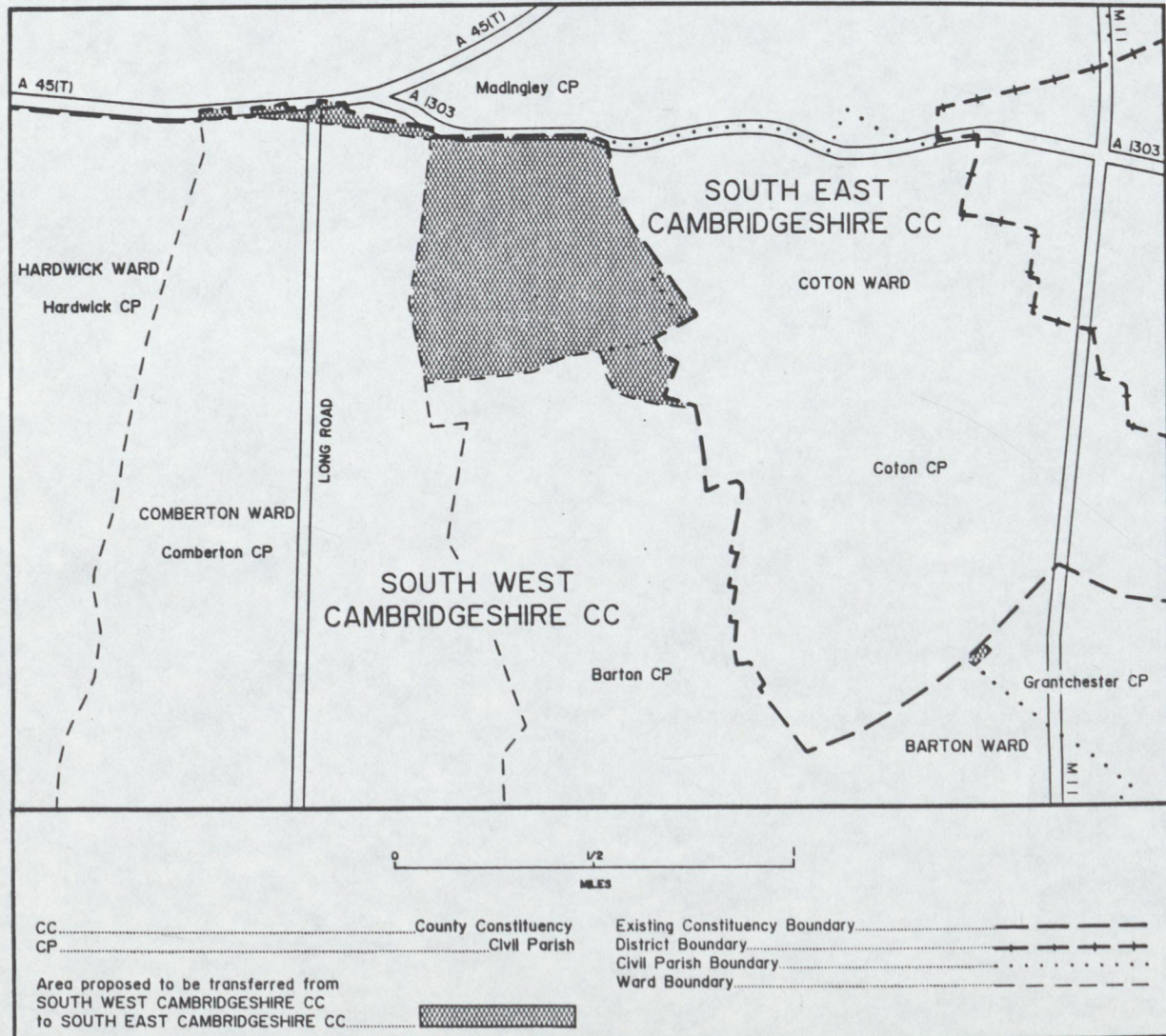
Area proposed to be transferred from KEIGHLEY CC to SKIPTON AND RIPON CC



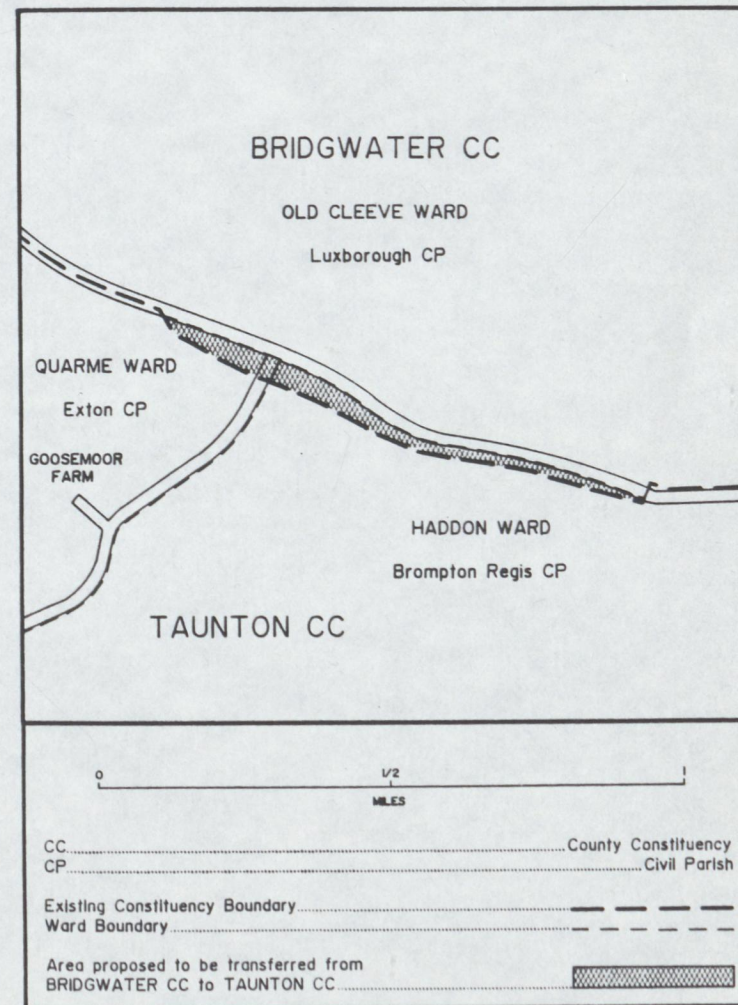
Produced by Ordnance Survey for the Boundary Commission for England



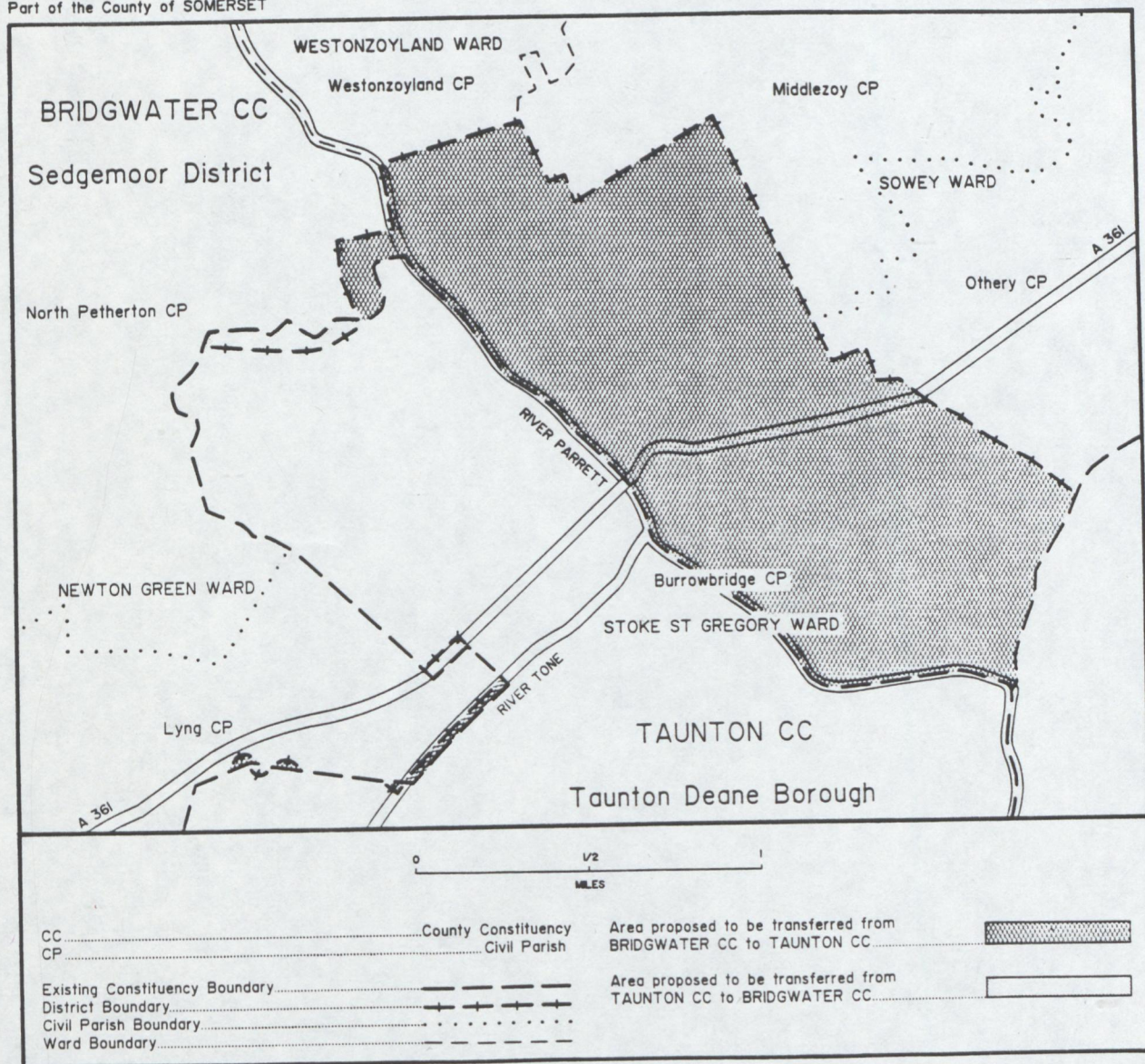
Produced by Ordnance Survey for the Boundary Commission for England



Produced by Ordnance Survey for the Boundary Commission for England



Produced by Ordnance Survey for the Boundary Commission for England



Produced by Ordnance Survey for the Boundary Commission for England

HMSO publications are available from:

HMSO Publications Centre
(Mail and telephone orders only)
PO Box 276, London SW8 5DT
Telephone orders (01) 622 3316
General enquiries (01) 211 5656

HMSO Bookshops
49 High Holborn, London, WC1V 6HB (01) 211 5656 (Counter service only)
258 Broad Street, Birmingham, B1 2HE (021) 643 3757
Southey House, 33 Wine Street, Bristol, BS1 2BQ (0272) 24306/24307
9-21 Princess Street, Manchester, M60 8AS (061) 834 7201
80 Chichester Street, Belfast, BT1 4JY (0232) 234488
13a Castle Street, Edinburgh, EH2 3AR (031) 225 6333

HMSO's Accredited Agents
(see Yellow Pages)

And through good booksellers

ISBN 0 10 000000 0

